


City Navigator North America NT 2023.2

Use of the Map Data is subject to certain restrictions and/or requirements imposed by third party suppliers and/or governmental or regulatory authorities as further set forth at <https://legal.here.com/terms/general-content-supplier/terms-and-notice/>
© 2022 HERE. All rights reserved.
© Garmin Ltd. or its subsidiaries 2022.














02 Storm King 158



























Statistics













Summary













Points: 143 Via Points: 41 Distance: 158 mi Total Time: 5 h, 23 min Course: 72.2° true













	1. EAGLE START S	
	2. Get on Broad St and ride southwest 0 ft	0 ft
	3. Turn left onto E Harford St 0.28 mi	1 min 0.3 mi
	4. .3 MILES START 2 R021 124 ft	1 min 0.3 mi
	5. Get on E Harford St and ride southeast 0 ft	0.3 mi
	6. Continue towards New Jersey/New York 0.74 mi	2 min 1.0 mi
	7. Turn left onto US-206 493 ft	9 s 1.1 mi
	8. Turn left onto Deckertown Tpke 0.90 mi	1 min 2.0 mi
	9. Turn left onto Clove Rd 0.69 mi	1 min 2.7 mi
	10. Continue towards Hospital 400 ft	1 min 2.8 mi
	11. Turn left towards Hospital 6.64 mi	7 min 9.4 mi

- | | | |
|---|---|------------------|
|  | 12. Turn right onto Greenville Tpke
0.46 mi | 2 min
9.9 mi |
|  | 13. Turn right onto US-6
4.69 mi | 7 min
14.6 mi |
|  | 14. Keep right onto Cr-56
9.00 mi | 2 min
23.6 mi |
|  | 15. Turn left onto Cr-12
2.13 mi | 2 min
25.7 mi |
|  | 16. Keep right onto Echo Lake Rd
0.71 mi | 2 min
26.4 mi |
|  | 17. Turn left onto Owens Rd
1.29 mi | 3 min
27.7 mi |
|  | 18. Turn left onto Phillipsburg Rd
1.55 mi | 2 min
29.3 mi |
|  | 19. Turn left onto Minisink Trl
0.99 mi | 1 min
30.3 mi |
|  | 20. Turn right onto Minisink Trl
0.41 mi | 2 min
30.7 mi |
|  | 21. Keep right onto Minisink Trl
0.23 mi | 1 min
30.9 mi |
|  | 22. Turn right onto Scotchtown Ave
353 ft | 7 s
31.0 mi |
|  | 23. Turn left onto Main St
0.85 mi | 3 min
31.8 mi |
-

	24. Turn right onto Sarah Wells Trl 0.37 mi	13 s 32.2 mi
	25. 34 MILES R021 2.04 mi	3 min 34.2 mi
	26. Get on Sarah Wells Trl and ride northeast 0 ft	34.2 mi
	27. Turn left onto E Main St 6.84 mi	5 min 41.1 mi
	28. Turn right onto Forge Hill Rd 6.72 mi	5 min 47.8 mi
	29. Turn left onto Shore Rd 1.50 mi	5 min 49.3 mi
	30. Turn left onto Hudson St 1.11 mi	2 min 50.4 mi
	31. West Point Overlook 4.71 mi	2 min 55.1 mi
	32. Get on Rt-218 and ride southwest 2 ft	15 min 55.1 mi
	33. Take the US-9w S ramp to the left 1.58 mi	2 min 56.7 mi
	34. Continue on US-9w 2.81 mi	2 min 59.5 mi
	35. Continue on US-9w S towards US-202/US-6 E/Bear Mountain Bridge 2.59 mi	4 min 62.1 mi

	36. Enter roundabout Bear Mountain Traffic Cir 647 ft	11 s 62.2 mi
	37. Continue towards US-6 E/US-202/US-9w S/Bear Mountain Bridge 42 ft	5 s 62.2 mi
	38. Turn right onto US-9w S/US-202 W towards Harverstraw 253 ft	7 s 62.3 mi
	39. Bear right onto Seven Lakes Pkwy 0.41 mi	1 min 62.7 mi
	40. Enter roundabout Roundabout 0.46 mi	1 min 63.1 mi
	41. Take the 1st right onto Seven Lakes Pkwy 43 ft	6 s 63.1 mi
	42. Turn right onto Perkins Memorial Dr 1.80 mi	1 min 64.9 mi
	43. Perkins Memorial Dr1 2.10 mi	5 min 67.0 mi
	44. Get on Perkins Memorial Dr and ride southeast 0 ft	67.0 mi
	45. Turn right onto Perkins Memorial Dr 938 ft	1 min 67.2 mi
	46. Turn left onto Seven Lakes Pkwy 1.94 mi	5 min 69.2 mi
	47. Enter roundabout Roundabout 1.80 mi	5 min 71.0 mi

- | | | |
|---|--|-------------------|
|  | 48. Take the 1st right onto South Entrance Rd
113 ft | 8 s
71.0 mi |
|  | 49. Keep right onto Gays Hill Rd
5.10 mi | 5 min
76.1 mi |
|  | 50. Turn right onto Wayne Ave
1.20 mi | 2 min
77.3 mi |
|  | 51. Turn right onto W Main St
1.36 mi | 3 min
78.6 mi |
|  | 52. Turn right onto Rt-210
999 ft | 1 min
78.8 mi |
|  | 53. Keep left onto Kanawauke Rd
4.75 mi | 11 min
83.6 mi |
|  | 54. 85 MILES R021
0.92 mi | 2 min
84.5 mi |
|  | 55. Get on Kanawauke Rd and ride west
0 ft | 84.5 mi |
|  | 56. Enter roundabout Kanawauke Cir
0.73 mi | 3 min
85.2 mi |
|  | 57. Take the 2nd right onto Lake Kanawauke Rd
272 ft | 24 s
85.3 mi |
|  | 58. Keep left onto Windermere Ave
12.41 mi | 6 min
97.7 mi |
|  | 59. Turn right onto Jersey Ave
0.51 mi | 2 min
98.2 mi |
-

- | | | |
|---|---|------------------|
|  | 60. Keep left onto Lake Shore Rd
2.70 mi | 6 min
101 mi |
|  | 61. Turn left onto Jersey Ave
0.78 mi | 1 min
102 mi |
|  | 62. Turn right onto Union Valley Rd
2.61 mi | 5 min
104 mi |
|  | 63. Keep right onto Warwick Tpke
0.26 mi | 1 min
105 mi |
|  | 64. Turn left onto Rt-94
7.68 mi | 5 min
112 mi |
|  | 65. Turn right onto McAfee Vernon Rd
6.46 mi | 10 min
119 mi |
|  | 66. 121 MILES R021
2.05 mi | 4 min
121 mi |
|  | 67. Get on McAfee Vernon Rd and ride southwest
0 ft | 121 mi |
|  | 68. Turn left onto Rt-94 S towards Hamburg/Newton
1.47 mi | 3 min
122 mi |
|  | 69. Turn right onto Beaver Run Rd
3.54 mi | 6 min
126 mi |
|  | 70. Turn right onto Beaver Run Rd
1.91 mi | 1 min
128 mi |
|  | 71. Turn right onto Pelletown Rd
2.15 mi | 5 min
130 mi |
-

- | | | |
|---|--|------------------|
|  | 72. Turn left onto Ross Corner-Sussex Rd
2.37 mi | 6 min
132 mi |
|  | 73. Turn right onto US-206 N towards Branchville/Milford
3.04 mi | 4 min
135 mi |
|  | 74. Turn left onto Dingmans Rd
7.87 mi | 10 min
143 mi |
|  | 75. Turn right onto Cr-560
2.37 mi | 2 min
145 mi |
|  | 76. Keep right onto Dingmans Rd
2.53 mi | 4 min
148 mi |
|  | 77. Turn right onto Federal Rd
0.89 mi | 2 min
149 mi |
|  | 78. Continue towards US-6
7.62 mi | 3 min
157 mi |
|  | 79. Turn right onto Broad St
0.57 mi | 1 min
157 mi |
|  | 80. Myer Country Hotel
0.65 mi | 2 min
158 mi |